

Policy

Upper Hunter Shire Council will not maintain the dedicated public roads listed in the attachment to this policy. Unmaintained roads include dedicated public roads which are either formed or unformed.

Council will only accept the ongoing maintenance of "unmaintained dedicated roads" where:-

- the road to be maintained will serve five or more full time residences;
- the extent of road to be maintained terminates at the front gate of the last residence;
- the road and drainage has been constructed to Upper Hunter Shire Council's Engineering guidelines for subdivisions and developments at the cost of the developer or residents;
- the road and drainage construction has been inspected and approved by the Director Technical Services or a nominated officer;
- Council formally resolves to maintain the road.

This policy excludes Crown Reserve Roads.

Objective

- To provide an equitable share of the limited road maintenance resources to meet the needs of current and future generations.
- To make a determination on the roads that should be incorporated into the maintained network.
- To define guidelines that can be applied to all requests for maintenance of roads currently not on the "Rural Road Network – Hierarchy" list in the Community Strategic Plan.

Procedures/Practice

Council will prepare a list of unmaintained dedicated public roads. The list will be attached to this policy. The list will be updated as required and adopted by Council. The unmaintained dedicated roads will also be mapped.

Where a formed (constructed) road has sections of maintained road and unmaintained road, a sign will be erected at the commencement of the unmaintained section advising that the road is not maintained by Council. The signs will be progressively installed in 2013/14.

Unmaintained dedicated public roads will not be inspected or maintained due to limited resources.

Where a resident or ratepayer requests an unmaintained dedicated public road be maintained on an ongoing basis, the criteria in the policy above (5 dot points) would need to be met.

Crown reserve roads are not Council assets, they are the responsibility of the NSW Crown Lands Office of the Department of Lands.


References

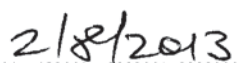
- This is a new Policy for Upper Hunter Shire Council and will be considered by Council at its meeting on 24 June 2013.
- Attached list of unmaintained roads.

Review Date

This policy will be reviewed:-

- When new roads are to be added or deleted from the list of unmaintained roads.
- July 2018 by the Director Technical Services.

Authorised by: 
Daryl Dutton, General Manager


Date

List of unmaintained dedicated public roads

Road Name	Map Reference	Start Chainage (KM)	Finish Chainage (KM)
Barrington Tops Forest Rd	E16	11.45	18.63
Bowmans Gully Rd	G13	10.52	18.21
Caslicks Rd	E14	2.29	10.01
Cooba Bulga Rd	E3	15.69	22.69
Cooga Rd	C12	3.94	9.5
Cooinda Rd	F1	0.48	1.15
Cream of Tartar Rd	E6	2.8	10.86
Cullingral Rd	H6	13	15.5
Darkwood Rd	F4	4.73	15.61
Davis Creek Rd	G14	20.88	25.63
Dry Creek Rd	E11	6.37	8.74
Flight Springs Rd	H5	13.38	13.9
Glen Creek Rd	F12	2.01	5.16
Glenalvon Rd	C10	2.46	3.78
Glenbawn Rd	G12	13.9	15.12
Green Creek Rd	C13	9.43	10.07
Gum Ridge Rd	F5	2.26	3.4
Haydons Woolshed Rd	C11	3.22	5.46
Hulks Rd	H4	5.04	9.26
Hunter Road Extension	C15	16	25.16
Inglewood Rd Extension	D6	0.43	4.69
Judy Kelly Rd	E6	2.37	5.08
Kenelea Rd	G13	6.75	9.89
Kiernans Creek Rd	E9	8.45	10.31
Krui Rd	E5	2.99	5.25
Kuloo Rd Extension	E4	6.8	14.61
Leighton Park Rd	F12	3.56	4.43
Leitch Rd	I6	1.58	1.92
Malumla Rd	G14	1.21	2.4
Merrimuka Rd	F12	1.96	3.19
Middlebrook Rd	E11	20.6	23.18
Middle St	F13	0	1.28
Middlebrook Rd	E12	23.18	24.08

Road Name	Map Reference	Start Chainage (KM)	Finish Chainage (KM)
Moonan Brook Rd	E15	11.78	17.7
Mossvale Rd	E14	7.71	8.99
Mount Erin Rd	E6	16.9	19.03
Munmurra Rd	F4	0	8.38
Noblet Rd Extension	F11	3.22	5.14
Norley Road	B14	1.854	3.214
Old Golden Hwy Sec 1	H7	0	1.37
Old Golden Hwy Sec 2	G5	0	0.87
Old New England Hwy	C10	0	1.67
Orham Creek Rd Extension	B16	6.75	10.79
Pages Creek Rd Extension	C15	24.94	25.17
Pages River Rd Extension	C11	7.72	8.42
Paradise Rd Extension	C11	1.53	1.71
Parkins Rd	C12	1.45	3.68
Pembroke Rd	G4	12	15
Rosebud Rd	F4	2.08	3.1
Rosedale Rd	F5	0	1.17
Sandy Creek Rd	D12	4.31	5.06
Scotts Creek Rd	C12	20.12	23.6
Sondon Rd	C16	1.21	1.29
Sparkes Creek Rd	E10	10.82	13.59
Stock Route Road	F11	0.89	6.81
Stoney Creek Rd	G13	7.16	11.22
Stotts Lane Exentision	F2	5.41	9.74
Sunnyside Rd	F5	4.37	4.77
Timor PO Rd	C13	1.13	1.5
Tongo Rd	H4	0	6.1
Unknown 1	F11	0	0.77
Unknown 10	B16	0	9.46
Unknown 11	B16	0	3.46
Unknown 12	B17	0	2.39
Unknown 13	D17	0	6.02
Unknown 14	C18	0	11.13
Unknown 15	F2	0	0.22

Road Name	Map Reference	Start Chainage (KM)	Finish Chainage (KM)
Unknown 15	F2	0	0.22
Unknown 16	E5	0	2.17
Unknown 17	F5	0	0.46
Unknown 18	F5	0	0.61
Unknown 19	G4	0	4.1
Unknown 2	D11	0	4.62
Unknown 20	F6	0	2.79
Unknown 21	H4	0	3.44
Unknown 22	H5	0	6.13
Unknown 23	G6	0	0.41
Unknown 24	F8	0	6.83
Unknown 26	F9	0	0.39
Unknown 27	F9	0	1.31
Unknown 28	E11	0	0.78
Unknown 50	F10	0	0.3
Unknown 29	F9	0	6.83
Unknown 3 Campbells Creek Road	C11	0	3.81
Unknown 30	E11	0	0.17
Unknown 31	D11	0	1.91
Unknown 32	G14	0	0.13
Unknown 33	G14	0	0.18
Unknown 34	G14	0	0.05
Unknown 35	G14	0	0.3
Unknown 37	G15	0	2.11
Unknown 38	E15	0	0.45
Unknown 39	E14	0	0.18
Unknown 4	D12	0	2.94
Unknown 40	E14	0	3.19
Unknown 41	D16	0	0.28
Unknown 42	D16	0	1.49
Unknown 43	D15	0	0.48
Unknown 44	F8	0	0.91
Unknown 45	F8	0	0.83
Unknown 46	F8	0	2.36
Unknown 47	F8	0	2.32

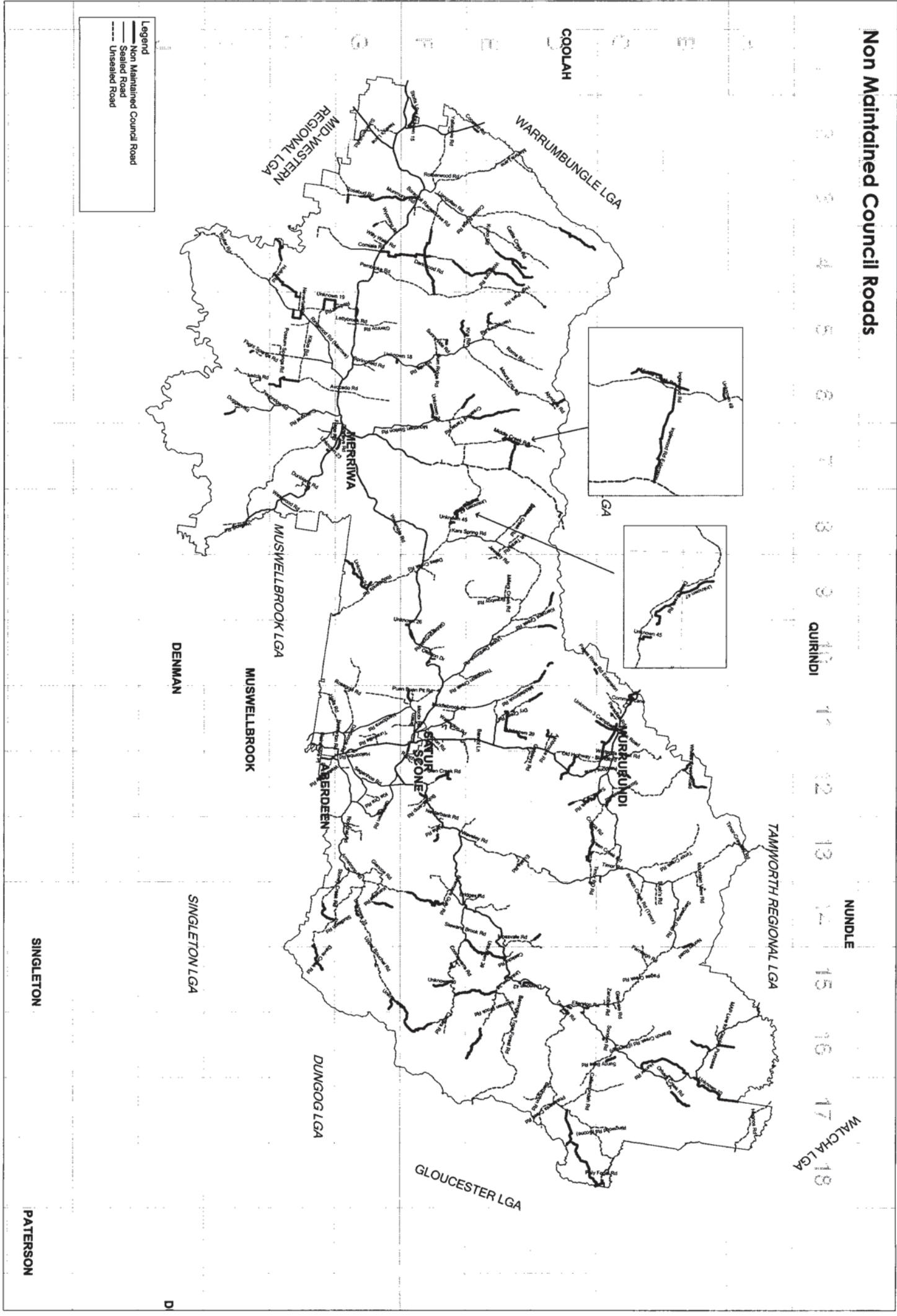
Road Name	Map Reference	Start Chainage (KM)	Finish Chainage (KM)
Unknown 48	D6	0	2.86
Unknown 49	D6	0	0.48
Unknown 5	D13	0	0.59
Unknown 6	D13	0	0.59
Unknown 7	D15	0	0.28
Unknown 8	C16	0	1.78
Unknown Willungra Rd	E4	0	9.28
Upper Rouchel Rd	E10	27.96	37.41
Whites Creek Road	C12	0	1.62
Willungra Rd	E4	4.52	17.8
Winters Road	F10	0	1.84
Witneys Rd	G6	0.31	1.73
Womelguy Rd Extension	F14	0	0.89
Wyoming Rd	G3	3.94	4.51
Unknown 50	E4	0	2.63
		Total	331.89Km

Non Maintained Council Roads

2 3 4 5 6 7 8 9 10 11 12 13 14 15 16 17 18 19

Legend

- Non Maintained Council Road
- Sealed Road
- - - - Unsealed Road



SINGLETON

PATERSON

D