



EXPRESSION OF INTEREST

SCONE AIRPORT AVIATION ATTRACTION AND TERMINAL BUILDING

Local trades, services and suppliers

Details

Council is calling for expressions of interest (EOI) from local trades, services and suppliers. Contact and other information from EOI nominees will be provided to the tenderers for the Scone Airport Project. The intention is to facilitate local involvement in the construction project.

Possible local trades, services and suppliers include:

- Earthworks contractors
- Builders, carpenters, concreters
- Electricians
- Plumbers
- Plasterers
- Landscapers
- Soil and gravel suppliers
- Cranage, EWP and lifting gear suppliers
- Concrete suppliers
- Worker accommodation
- Work site food suppliers

This list is indicative only. If you believe your trade or service or supply may be required for the project you are encouraged to submit an EOI.

Attached is an information pack and a submission form.

To lodge an EOI, email a completed submission form to council@upperhunter.nsw.gov.au

Closing date is 2.00pm Thursday 26 September 2019.

For any further enquiries please contact Alan Fletcher, Manager Special Projects on 02 6540 1103

Service provider

Type of service Trade Service Supplier

Details of service

Application form

Respondent's legal name

Respondent's business or trading name

ABN Australian Company Number (ACN)

Date when business commenced operation

Legal entity of above for registration/contracting

Sole trader Partnership Company Holding co. Subsidiary co.

Business address

Postal address

Contact person

Business phone no. Mobile no.

Out of hours phone no.

Email address

Preferred method of communication Email Post

Membership details of industry associations

License no. License type

Copy of license attached Copy of registration documentation attached

Declaration by respondent

I/ We have noted and accept all the conditions contained in this request for Expressions of Interest.

I/ We hereby submit the Expression of Interest with Upper Hunter Shire Council and declare that to the best of my/our knowledge the particulars shown herein are true and correct.

Signed for the respondent by

Name
in BLOCK letters

Position

Signature Date

INFORMATION PACK

Upper Hunter Shire Council propose to implement improvements to the Scone Regional Airport including upgrades and construction of new airside infrastructure and the construction of a Warbird Visitor Attraction (WVA).

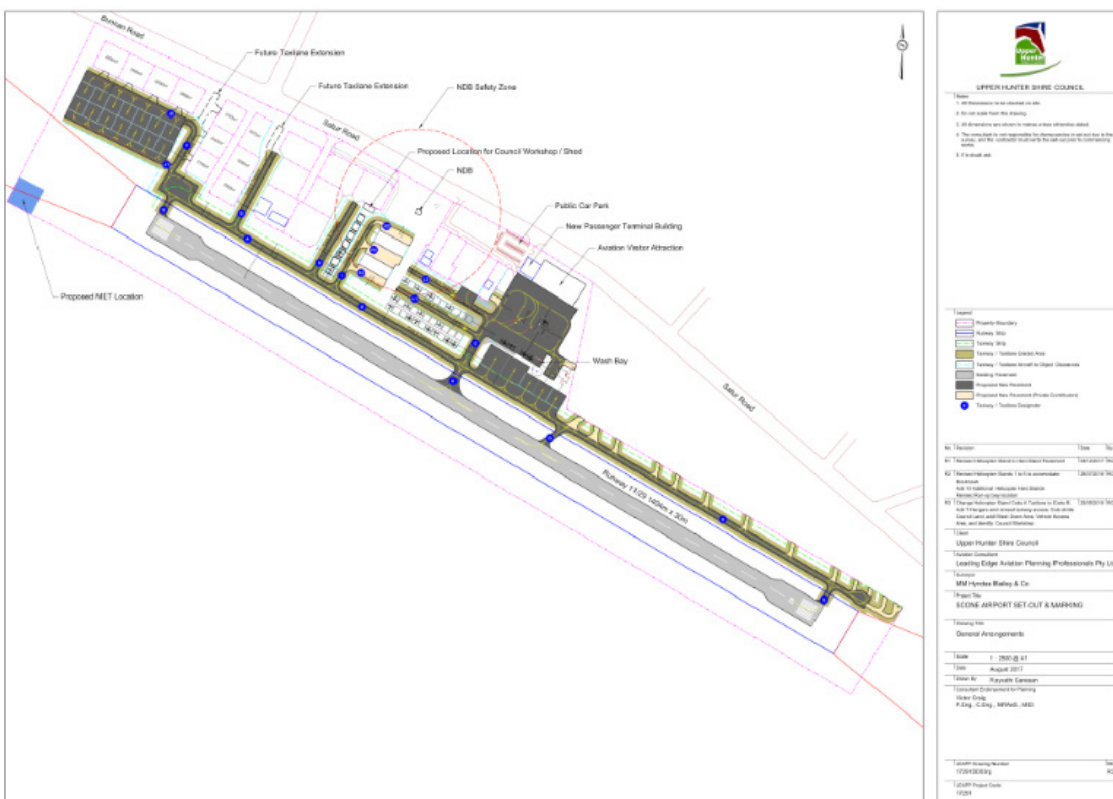
The objectives of the project are:

- To improve the local economy
- Facilitate growth in aviation demand
- Support the existing commercial operations and recreational aviation activities
- Provide medical and emergency services via the air
- Provide critical Backup Navigational Network as required by Airservices Australia
- Meet the current and amended requirements of Part 139 of the Civil Aviation Safety Regulations (CASR 130) and Manual of Standards 139 (MOS 139)
- Develop tourism opportunities through the WVA


The deliverables of the project are:

- Construction of a multipurpose facility which incorporates the Warbird Visitor Attraction (WVA), airport terminal, café, gift shop and pilot and airport employee office
- Construction of an expanded aircraft apron
- Construction of a full length parallel taxiway
- Construction of taxiways and taxi lanes to existing and future commercial lots
- Relocation of the aircraft fuel facility
- Construction of general aviation and helicopter parking areas
- Construction of stormwater drainage network both airside and non-airside to meet the requirements of the CASR 139 regulations
- Upgrade to airside lighting
- Rehabilitation of runway
- Runway overlay
- Construction of airport workshop and storage shed
- Construction of wildlife fencing
- Construction of public car parking area
- Construction of landscaping and entrance feature
- Removal of existing taxiways and runway end
- Line marking of all airside pavement areas

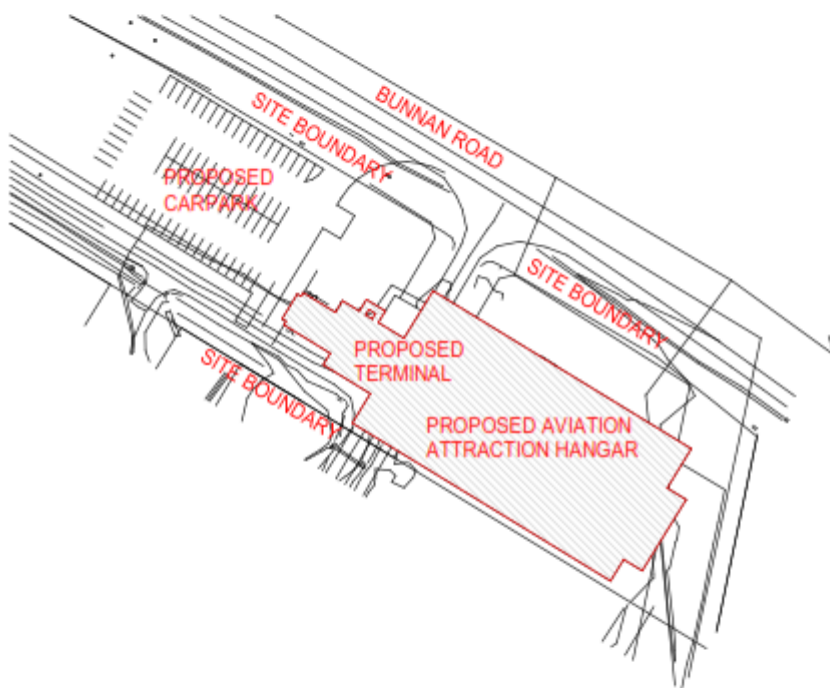
A copy of the masterplan for Scone Airport - Figure 1



A copy of the masterplan for Scone Airport - Figure 2



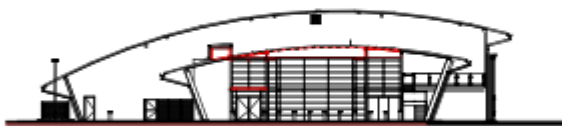
Perspective View



Site Plan



Locality Plan



Elevation 1



Elevation 3



Elevation 2

10 May 2019